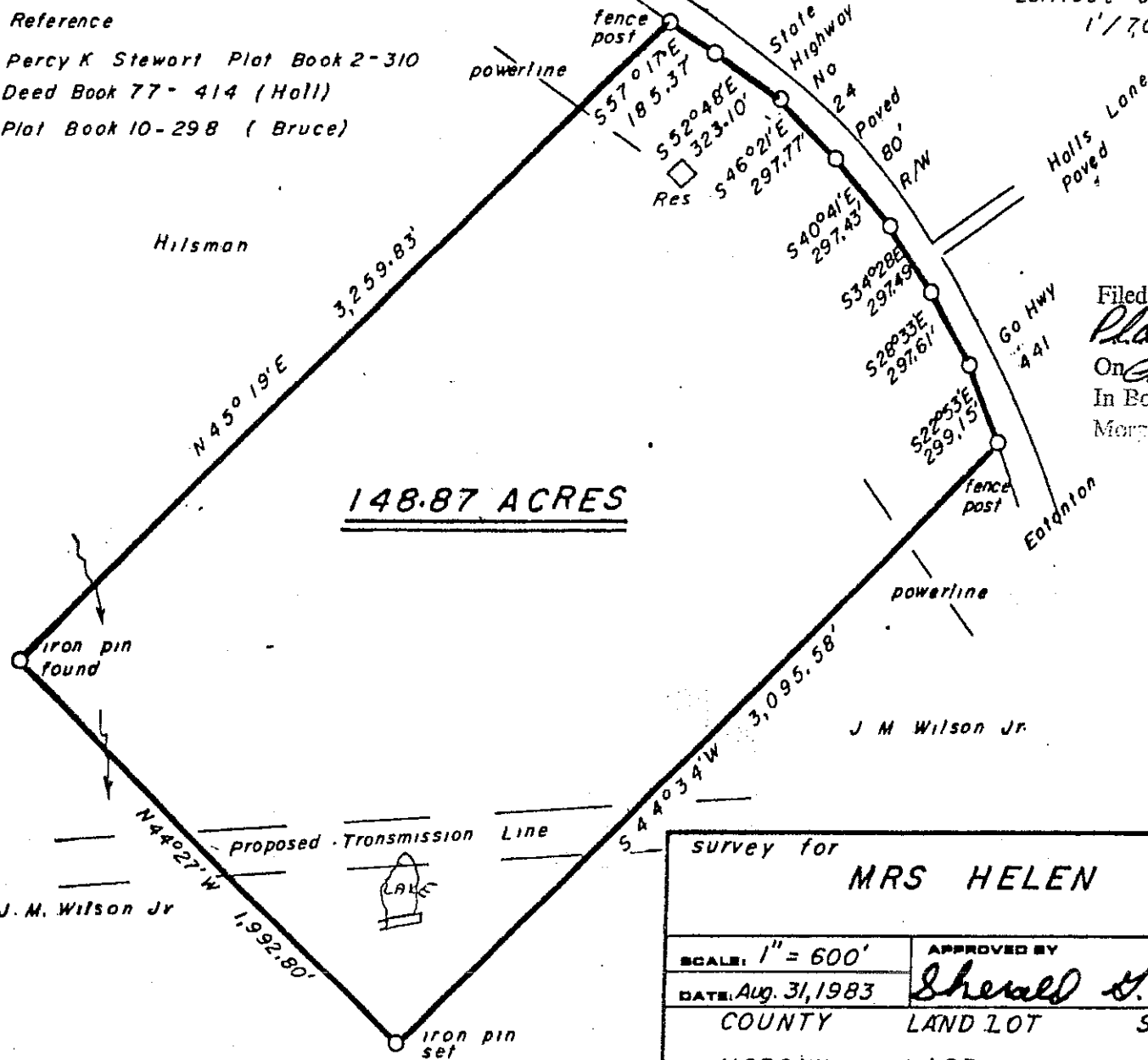


Reference

Percy K Stewart Plat Book 2-310
 Deed Book 77-414 (Hall)
 Plat Book 10-298 (Bruce)

Error Closure by
 Latitude and Departure
 1/7001'



Filed For Record In
 Plat... Book,
 On December 1983
 In Book 10..., Page 39.,
 Morgan County Superior Court.



survey for			
MRS HELEN BLAIR			
SCALE: 1" = 600'	APPROVED BY		DRAWN BY
DATE: Aug. 31, 1983	<i>Sherald G. Sharp</i>		
COUNTY	LAND LOT	STATE	DISTRICT
MORGAN	127	GEORGIA	4TH
743-8634 CRAWFORD, GEORGIA			DRAWING NUMBER

In my opinion, this plot conforms to
 minimum standards required by law

635

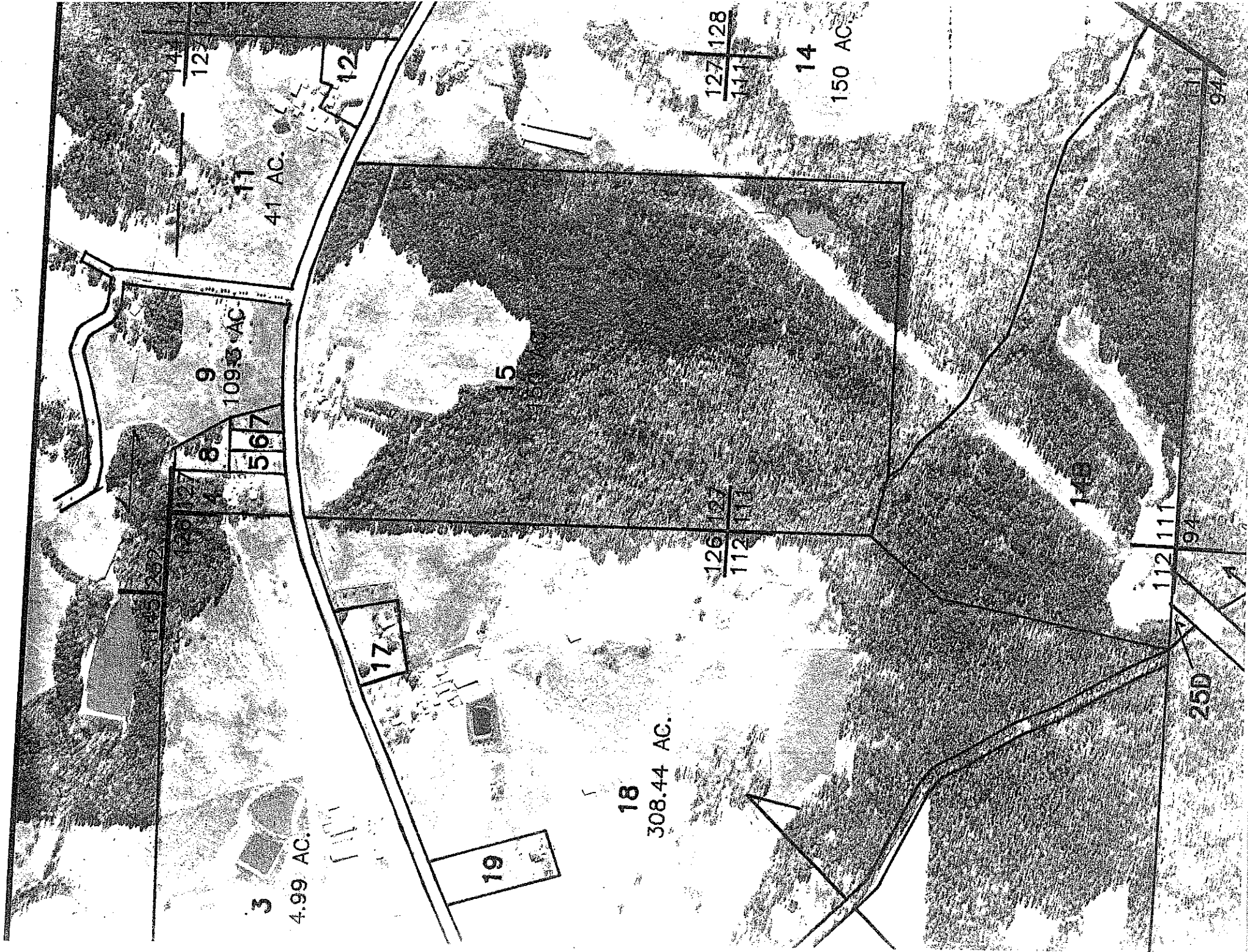
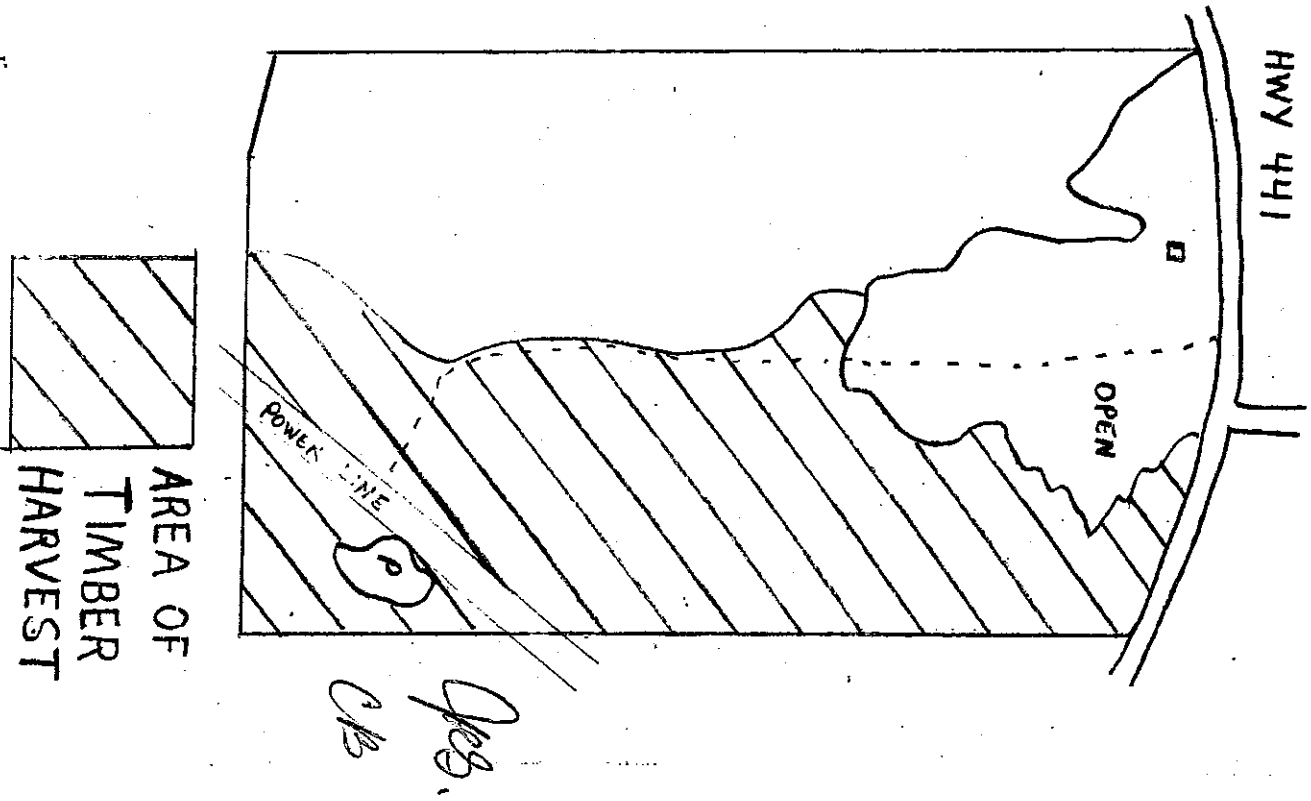


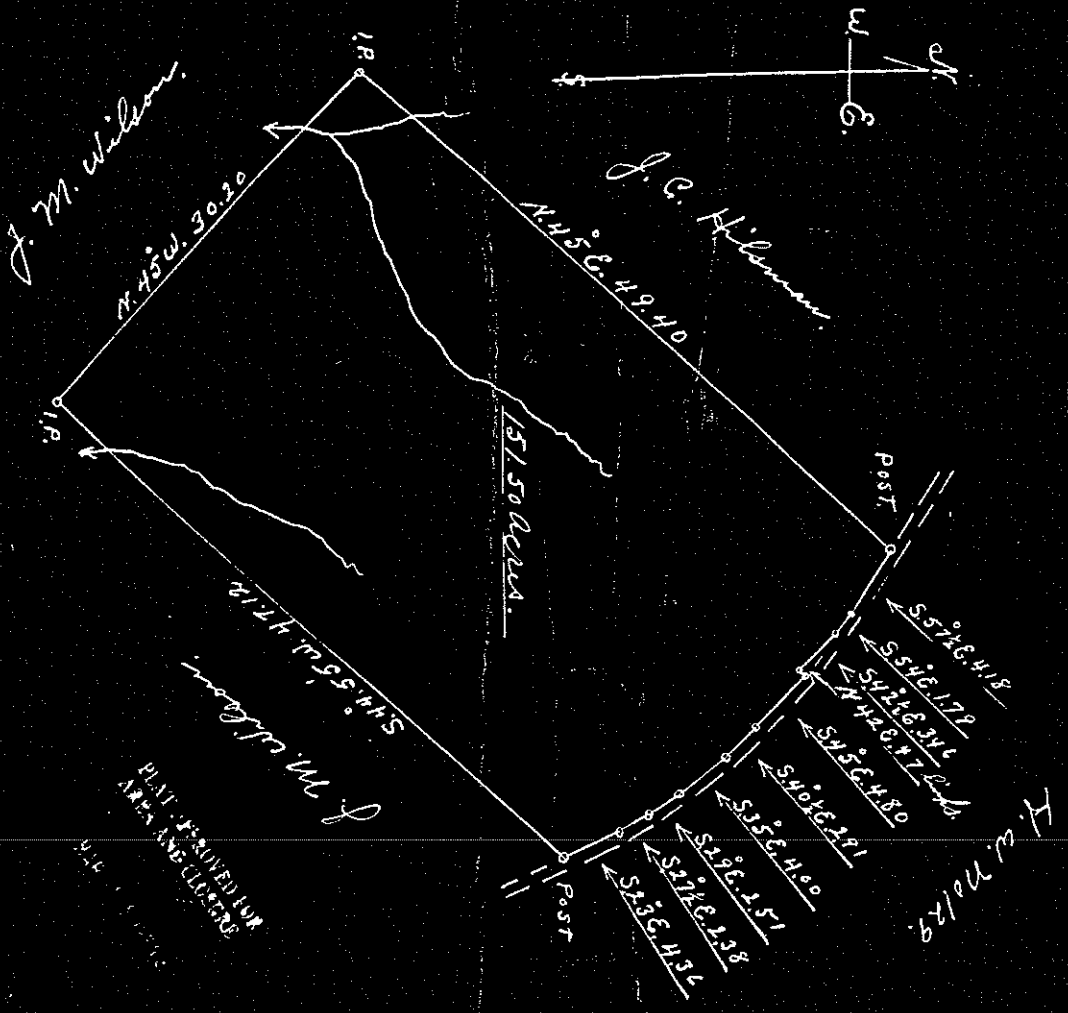
EXHIBIT "A"



Percy K. Stewart
 Granted Mar. 12, 1957, for B. Beckman's claim.

165655
 Percy K. Stewart

Scale 10 Chains to the inch



The above plat represents a tract of land
 surveyed for Percy K. Stewart. Containing 151 1/2
 Acres, situated in Stephens district
 Morgan Co. Ga. Surveyed Mar. 5, 1954
 J. N. Turner Reg. No. 178.